

**Auburn Lake - Auburn ME Water District**

Water source for Auburn ME

Surface area - 2,260 acres  
Average Depth 36'  
Volume 3,544,041,600 Cu. Ft.

**Recreational access - 2 zones:**

**Protected Zone around Intake:** Surface area - 750 acres

Volume 1,176,120,000 cu. ft.

This is a complete No Trespass zone with no public access. There is one exception: Land owners in this zone are provided with a defined boat corridor to gain access to the boating zone.

**Restricted Zone:** Selected recreational and public access allowed

Surface area - 1,510 acres

Volume 2,367,921,600 cu. ft.

Allowed: some boating and fishing

Prohibited: Ice fishing. Boating in areas where invasives are found.

All body contact with the water (i.e. swimming, wading, sailing, kayaking without a kayak skirt, personal watercraft, etc.)

**Additional facts:**

Surrounding lands: owned by District and private land owners

Treatment: Disinfection only, due to exceptional low turbidity, lake bottom sand and gravel

Patrolled and monitored by the district

Curfew - dusk to dawn

Only one boat ramp, it is staffed, boats checked for invasives

Early history included recreation

NOTE: Red area on map is the boundary of the **Protected Zone around Intake**. The remainder of the lake is the **Restricted Zone**. The drinking water supply intake is in the Protected Zone.

# LAKE AUBURN WATERSHED CONTROL LEVELS



**LEGEND**

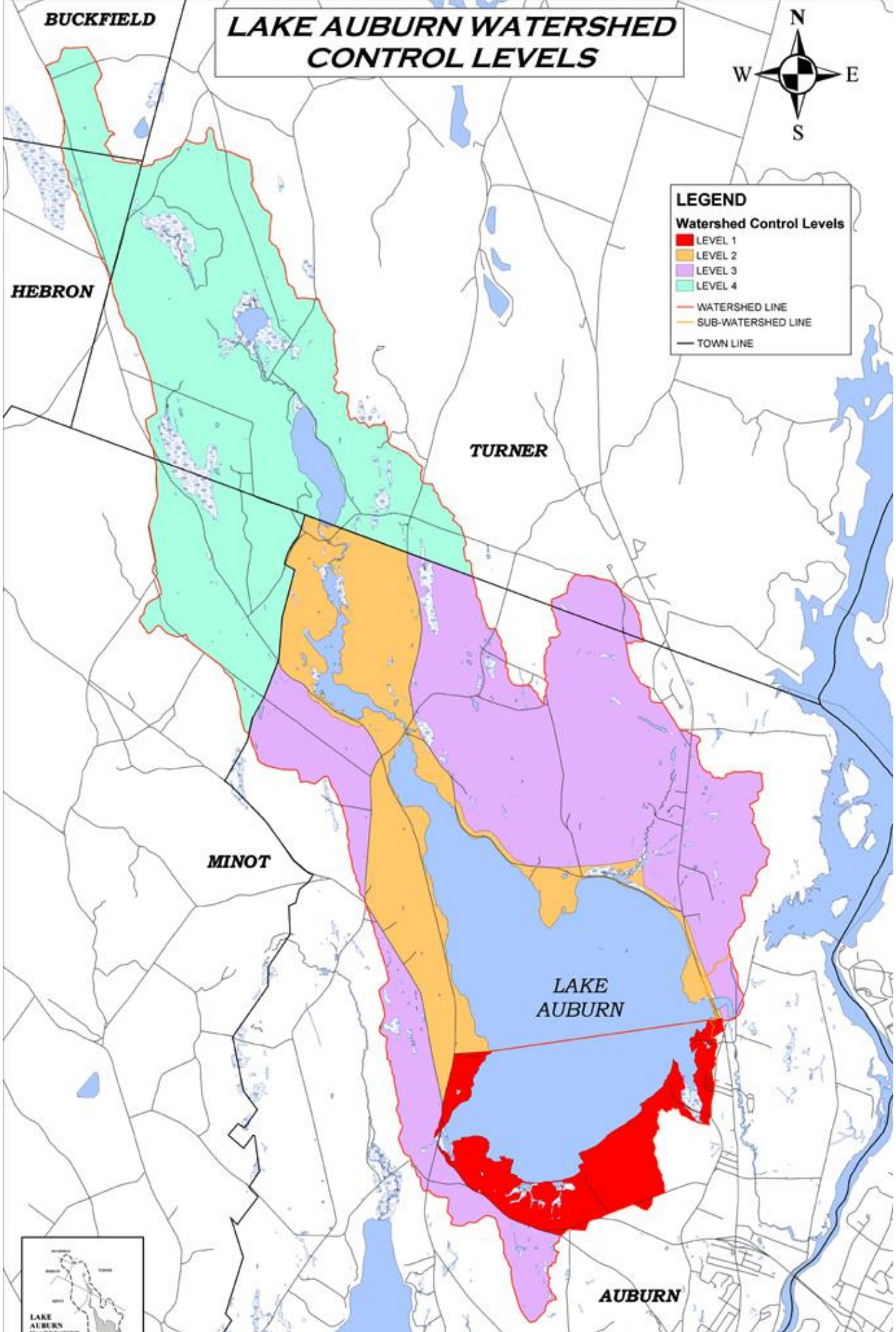
**Watershed Control Levels**

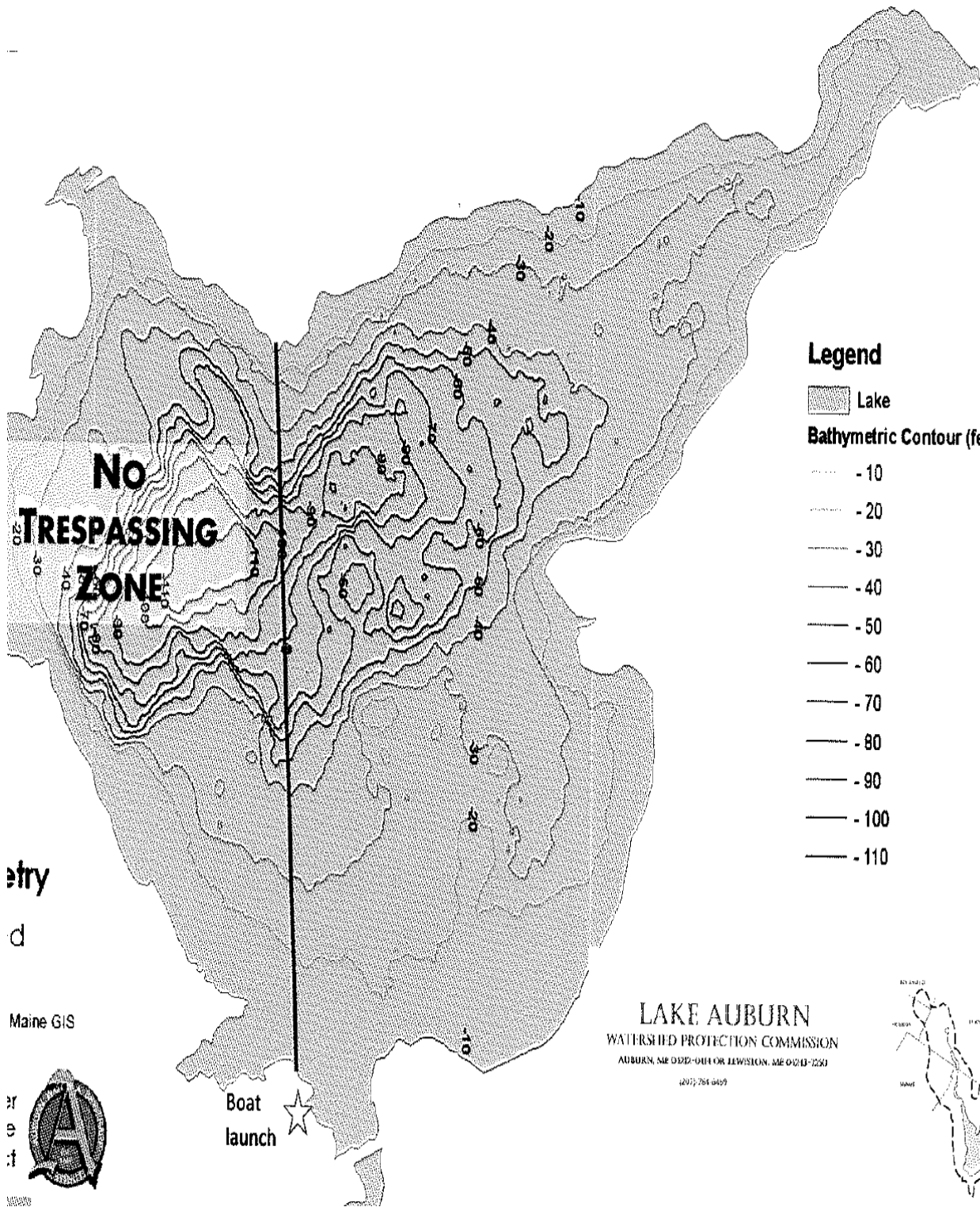
- LEVEL 1 (Red)
- LEVEL 2 (Orange)
- LEVEL 3 (Purple)
- LEVEL 4 (Light Green)

— WATERSHED LINE (Red line)













— SUB-WATERSHED LINE (Orange line)

— TOWN LINE (Black line)





**Legend**

-  Lake
- Bathymetric Contour (feet)**
-  - 10
-  - 20
-  - 30
-  - 40
-  - 50
-  - 60
-  - 70
-  - 80
-  - 90
-  - 100
-  - 110

etry

d

Maine GIS



10/2009

Boat  
launch

**LAKE AUBURN**  
 WATERSHED PROTECTION COMMISSION  
 AUBURN, ME 02926 • OXFORD, LEWISTON, ME 02043-7230  
 (207) 784-0499

